

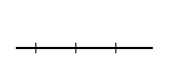








**Map Grid# 6G**  
**August 18, 2022**

**Legend**

- |                                                                                                 |                                                                                                                           |                                                                                                |
|-------------------------------------------------------------------------------------------------|---------------------------------------------------------------------------------------------------------------------------|------------------------------------------------------------------------------------------------|
|  Park        |  Parcel                              |  Railroad |
|  Golf Course |  Edge of Pavement                    |                                                                                                |
|  City        |  City Limits Boundary                |                                                                                                |
|  County      |  Freeway, State Route, Major Streets |                                                                                                |

